

### DESIGN HAZARDS




(The following information has been collected from Preconstruction Information and the CDM Hazard Management Process.)

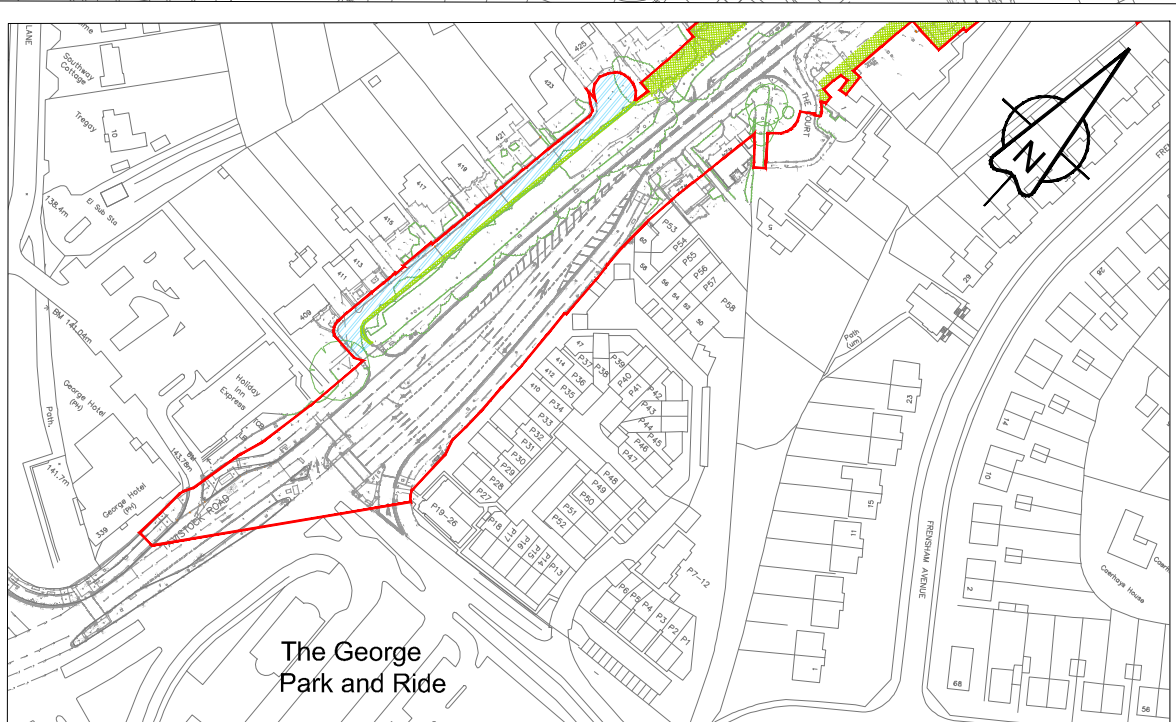
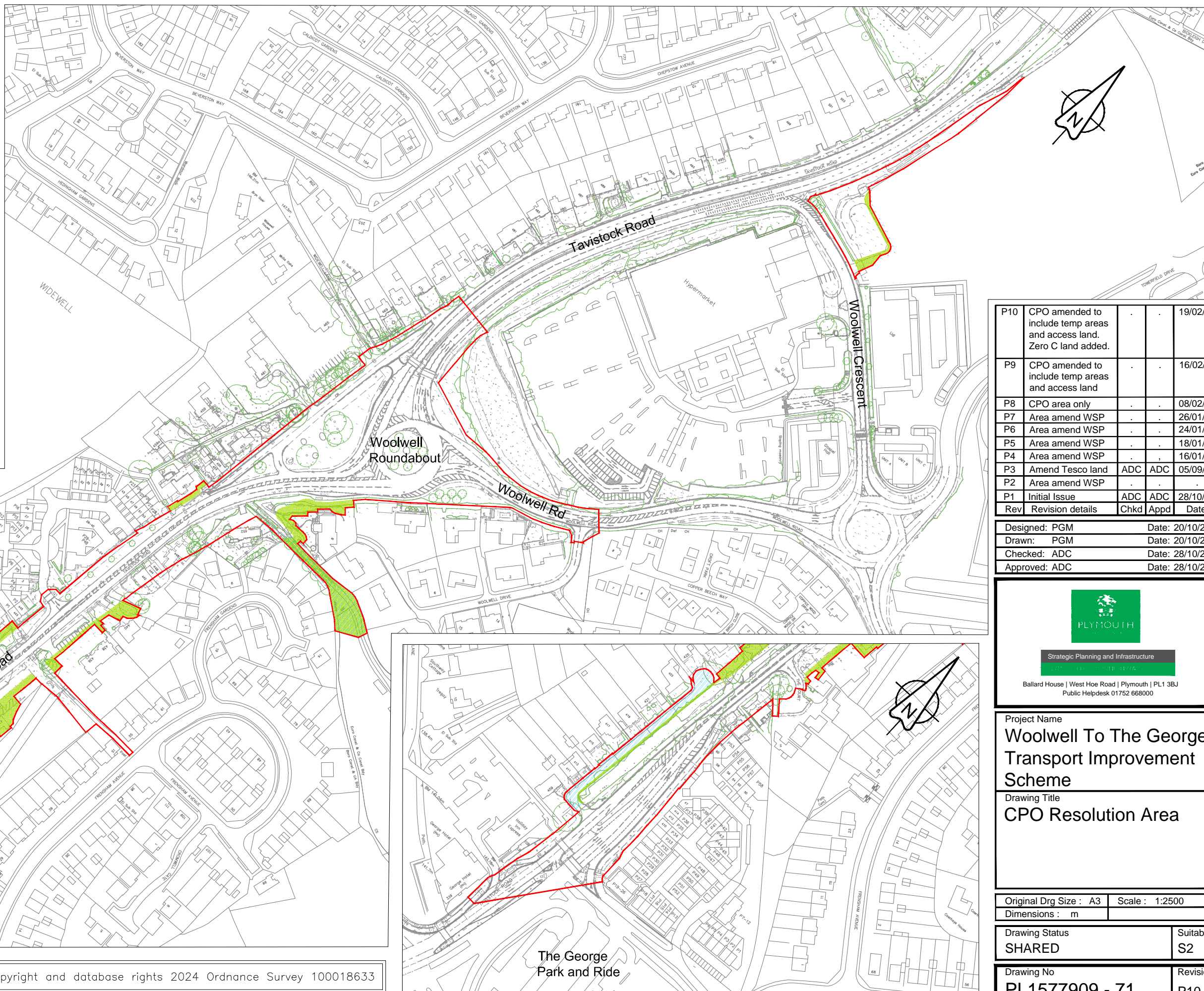
1. Please enter project specific hazards here.

### NOTES

- Drawing is based on official HM Land Registry Title supplemented by OS and topo survey data.
- This drawing is based on WTG2 - ACM - 01 -MZ -M2 - HW - 000001. DWG - Received 11/01/24
- Temp Access V3 20240125
- WTG2-ACM-26-ZZ-000001.dwg received 13/02/2024

### KEY

-  CPO Boundary with temporary space
-  Temporary Working Space
-  Permanent Access required



P10	CPO amended to include temp areas and access land. Zero C land added.			19/02/24
P9	CPO amended to include temp areas and access land			16/02/24
P8	CPO area only			08/02/24
P7	Area amend WSP			26/01/24
P6	Area amend WSP			24/01/24
P5	Area amend WSP			18/01/24
P4	Area amend WSP			16/01/24
P3	Amend Tesco land	ADC	ADC	05/09/23
P2	Area amend WSP			
P1	Initial Issue	ADC	ADC	28/10/21
Rev	Revision details	Chkd	Appd	Date

Designed:	PGM	Date:	20/10/2021
Drawn:	PGM	Date:	20/10/2021
Checked:	ADC	Date:	28/10/2021
Approved:	ADC	Date:	28/10/2021



Strategic Planning and Infrastructure

Ballard House | West Hoe Road | Plymouth | PL1 3BJ  
Public Helpdesk 01752 668000

Project Name  
**Woolwell To The George Transport Improvement Scheme**

Drawing Title  
**CPO Resolution Area**

Original Drg Size : A3    Scale : 1:2500  
Dimensions : m

Drawing Status  
**SHARED**    Suitability  
**S2**

Drawing No  
**PL1577909 - 71**    Revision  
**P10**